












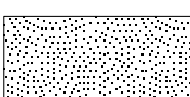









Base Zones

	Residential 1		Airport
	Residential 2		Open Space Reserve
	Rural		Coastal Reserve
	Commercial		Recreation
	Institutional		Park
	Industrial		Nature Reserve
	Tourism		Special Study Area
	Mixed Use		City Plan 2001
			Known Cave Location

Conservation/Protection Areas

	Agricultural Reserve
	Woodland Reserve
	Historic Protection Area
	Water Resources Protection Area
	Cave Protection Area

Airport Control Protection Area

	Outer Approach Cone
	Inner Approach Cone
	Transition Zone
	Obstacle Free Zone
	Noise Contour LDEN55