
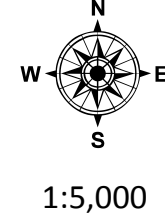
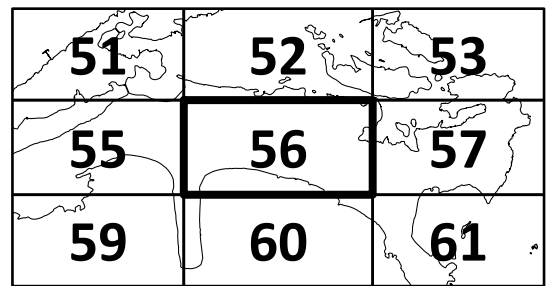


Source: Department of Planning, 30 Parliament Street, City of Hamilton, HM 12, Bermuda.
 Telephone: (441) 297-7778 Website: www.planning.gov.bm
 Selected topographic data from the Ministry of Works and Engineering
 Grid: Bermuda National Grid 2000



MAP KEY



LEGEND

- | | | |
|-------------------|--------------------|--------------------------------------|
| Base Zones | | Conservation/Protection Areas |
| Residential 1 | Airport | Agricultural Reserve |
| Residential 2 | Open Space Reserve | Woodland Reserve |
| Rural | Coastal Reserve | Historic Protection Area |
| Commercial | Recreation | Cave Protection Area |
| Institutional | Park | Known Cave Locations |
| Industrial | Nature Reserve | |
| Tourism | Special Study Area | |
| Mixed Use | City Plan 2001 | |

MAP
56