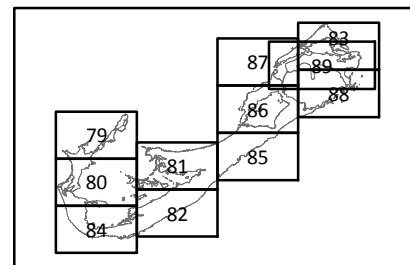


1:20,000

Source: Department of Planning, 30 Parliament Street, City of Hamilton, HM 12, Bermuda.
 Telephone: (441) 297-7778 Website: www.planning.gov.bm
 Selected topographic data from the Ministry of Works and Engineering
 Grid: Bermuda National Grid 2000








MAP KEY



LEGEND

Airport Control Protection Area

-  Inner Approach Cone
-  Outer Approach Cone
-  Obstacle Free Zone
-  Transition Zone
-  Noise Contour LDEN55

MAP
89